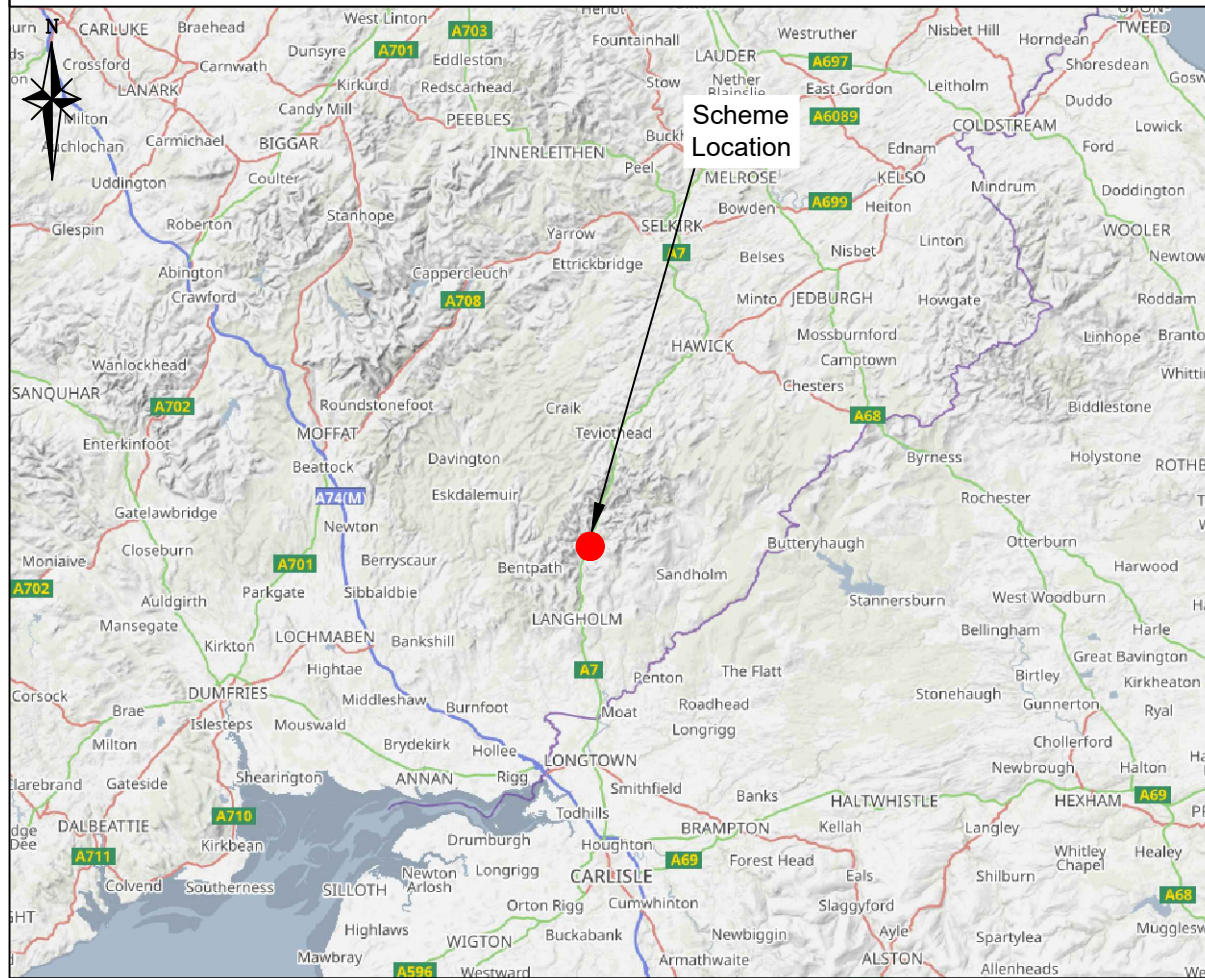
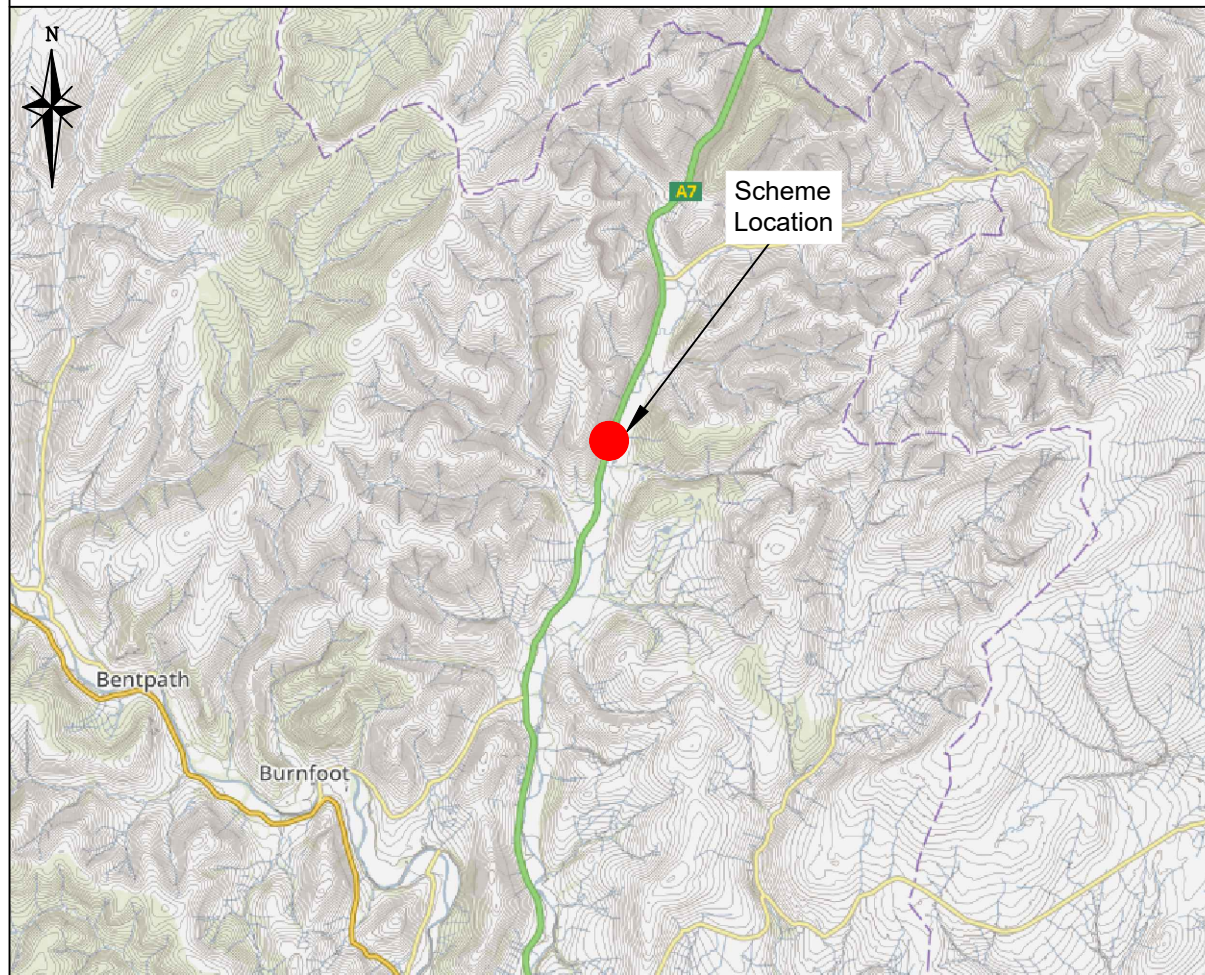


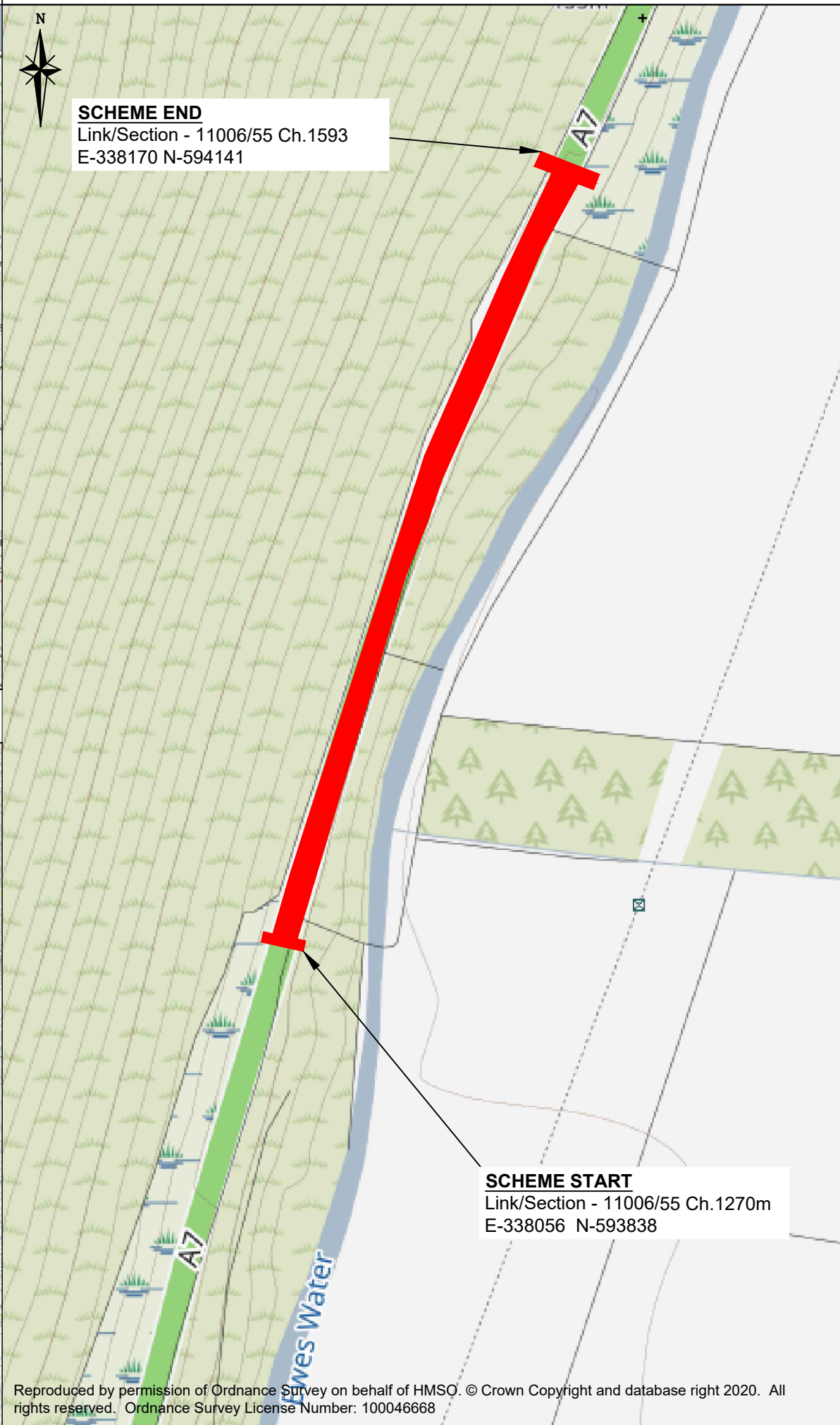
General Location





Local Location



Site Location



Reproduced by permission of Ordnance Survey on behalf of HMSO. © Crown Copyright and database right 2020. All rights reserved. Ordnance Survey License Number: 100046668

Drawing Number		24-SE-0102-48 - 001	
Scheme Extents			
Scheme Start			
Link/Section - 11006/55 Ch.1270m			
E-338056 N-593838			
Scheme End			
Link/Section - 11006/55 Ch.1593			
E-338170 N-594141			
Length: 323m			
Do not scale this drawing			
Rev	Date	Checked	
Status: For Information			
Rev.	1.0		
Client	 TRANSPORT SCOTLAND COMHDAIL ALBA		
			
Project	A7 South of Unthank Carriageway Resurfacing		
Title	Location Plan Page 1 of 1		
Drawing No.	24-SE-0102-48 - 001		
Scale	NTS	Date	02/04/24
Designed	JH	Drawn	JH
Checked	BA	Approved	BA